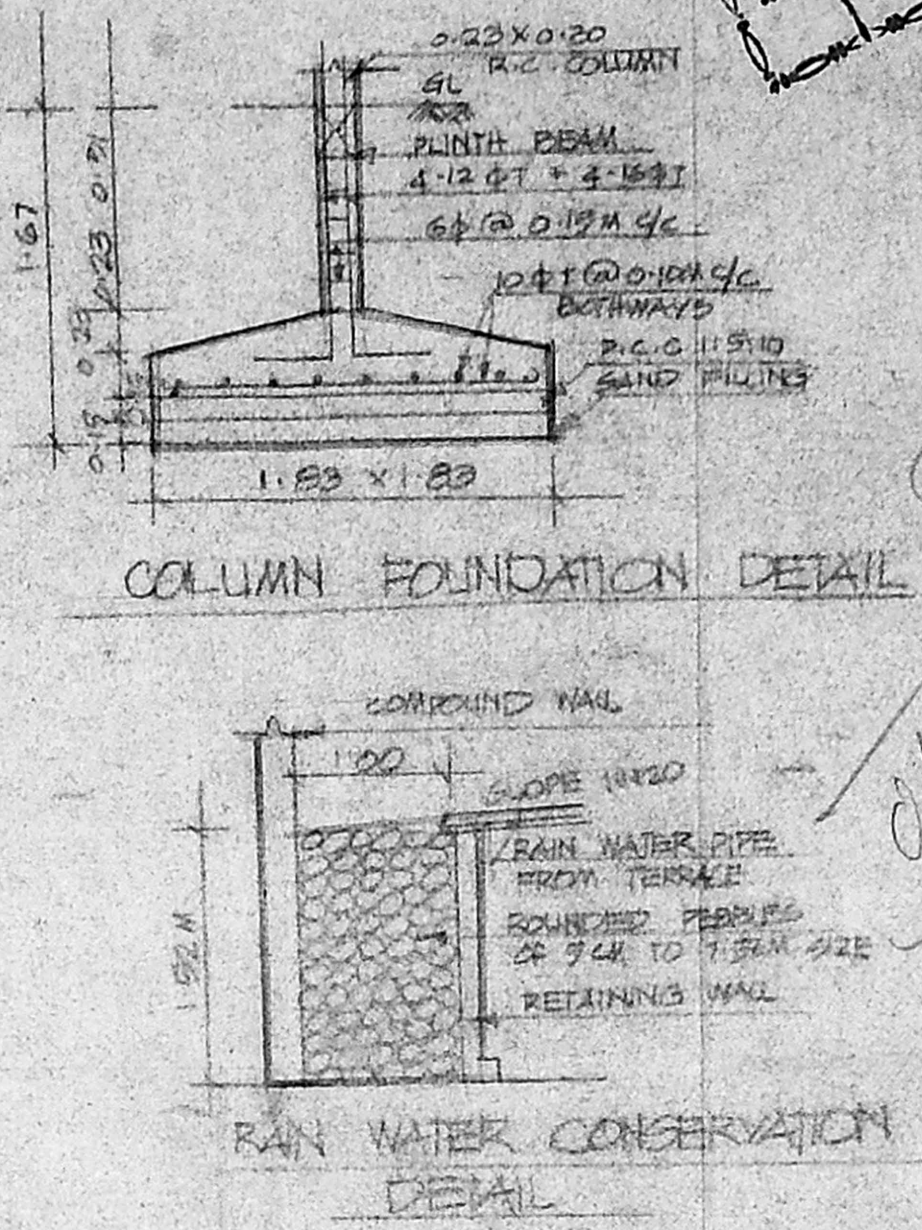
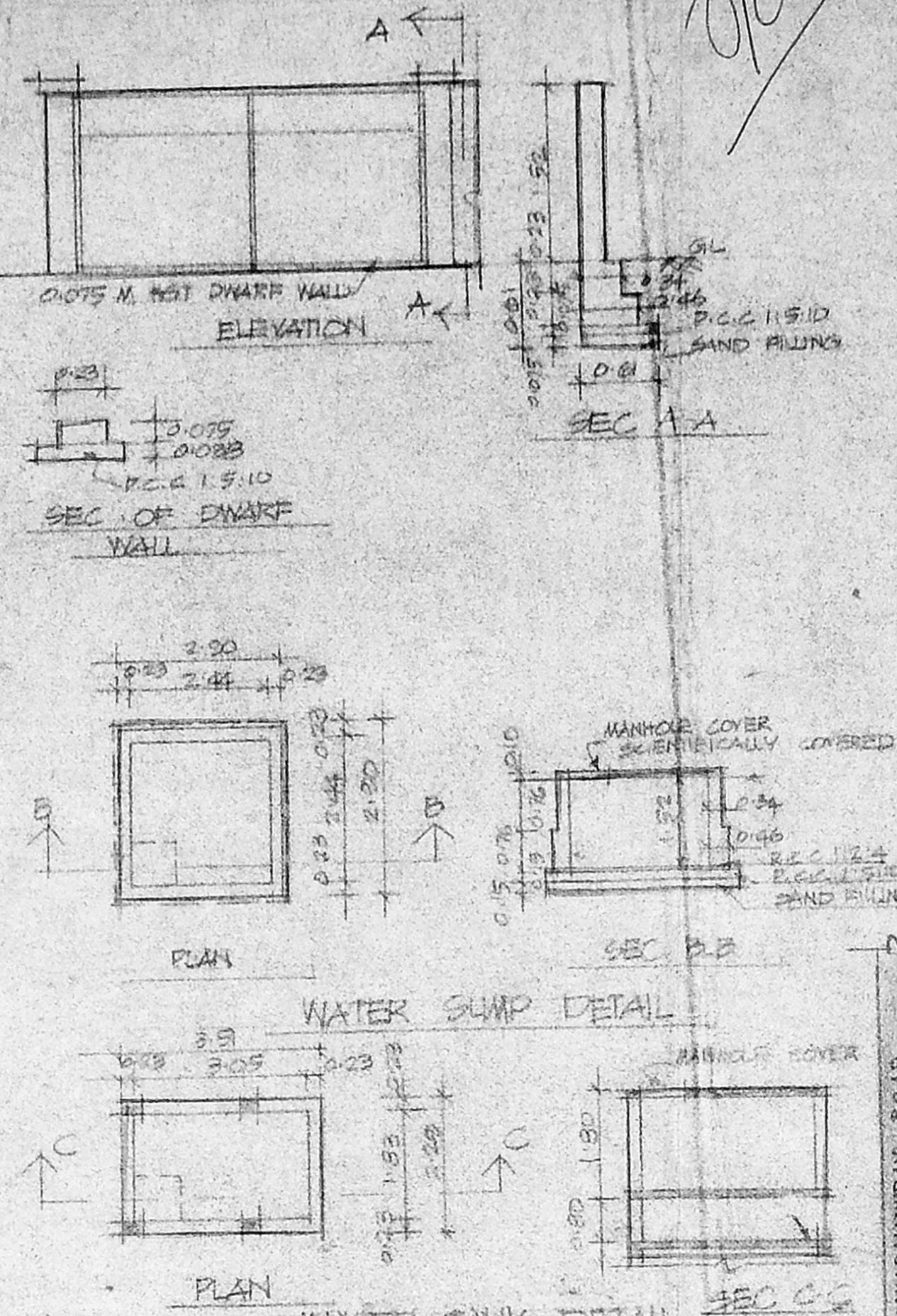
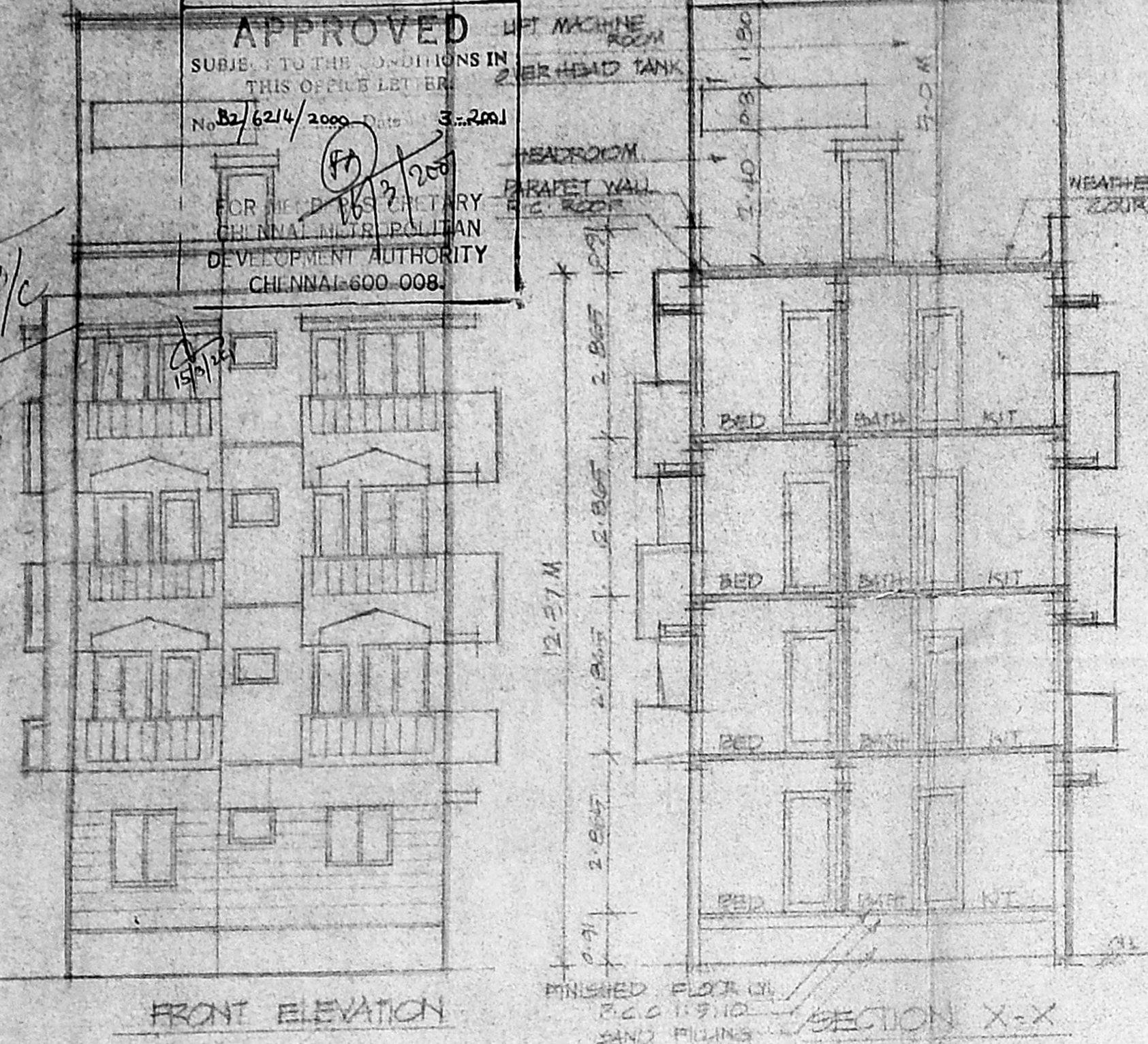


B/SPL.BLD/90/2001
 Planning Perm No.
APPROVED
 SUBJECT TO THE CONDITIONS IN
 THIS OFFICE LETTER
 No. B2/6214/2000 Date: 3-2-2001
 FOR THE CHIEF ARCHITECT
 CHENNAI METROPOLITAN
 DEVELOPMENT AUTHORITY
 CHENNAI-600 008.

**PROPOSED RESIDENTIAL
 FLATS AT DOOR NO 1,
 VEMBULAMMAN KOIL
 STREET, THIRUVANMIYUR,
 CHENNAI - 41.**
 THIRUVANMIYUR VILLAGE,
 S. NO: 1834, DV. NO: 155,
 ZONE NO: 10,
 T.S. NO: 71/BLOCK NO: 61.

CMDA (B)/14 No. 1	
C.No. B2/6214/2000	
Asst.	
Scrutiny	
P.A. NO. 1183 X 127	
1182 X 127	
1183 X 127	
A.P. 2817	D.P.



AREA STATEMENT

PLOT AREA = 362.31 SQ. M (833
3900.00 FT)

GROUND FLOOR AREA = 117.58 SQ. M

FIRST FLOOR AREA = 141.035 "

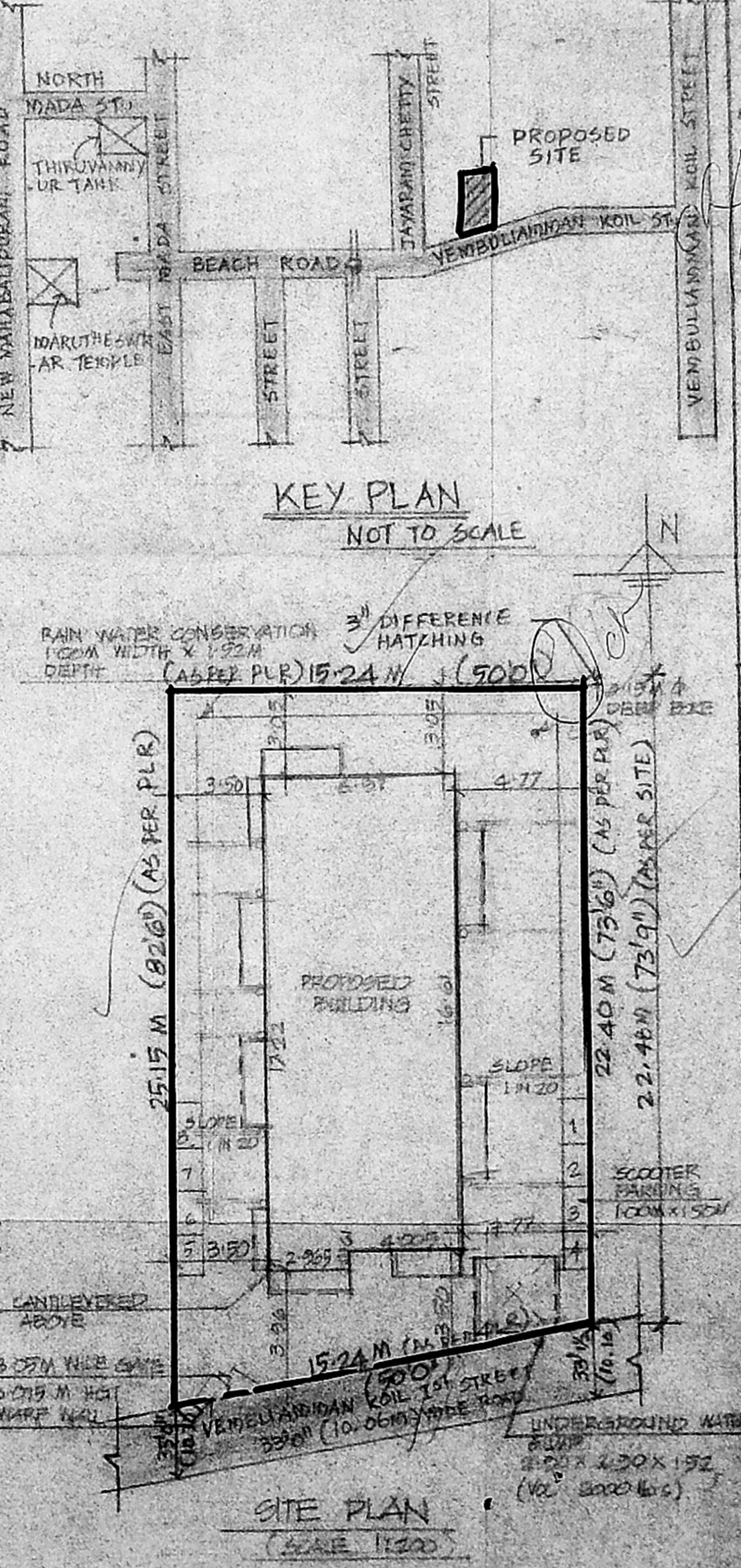
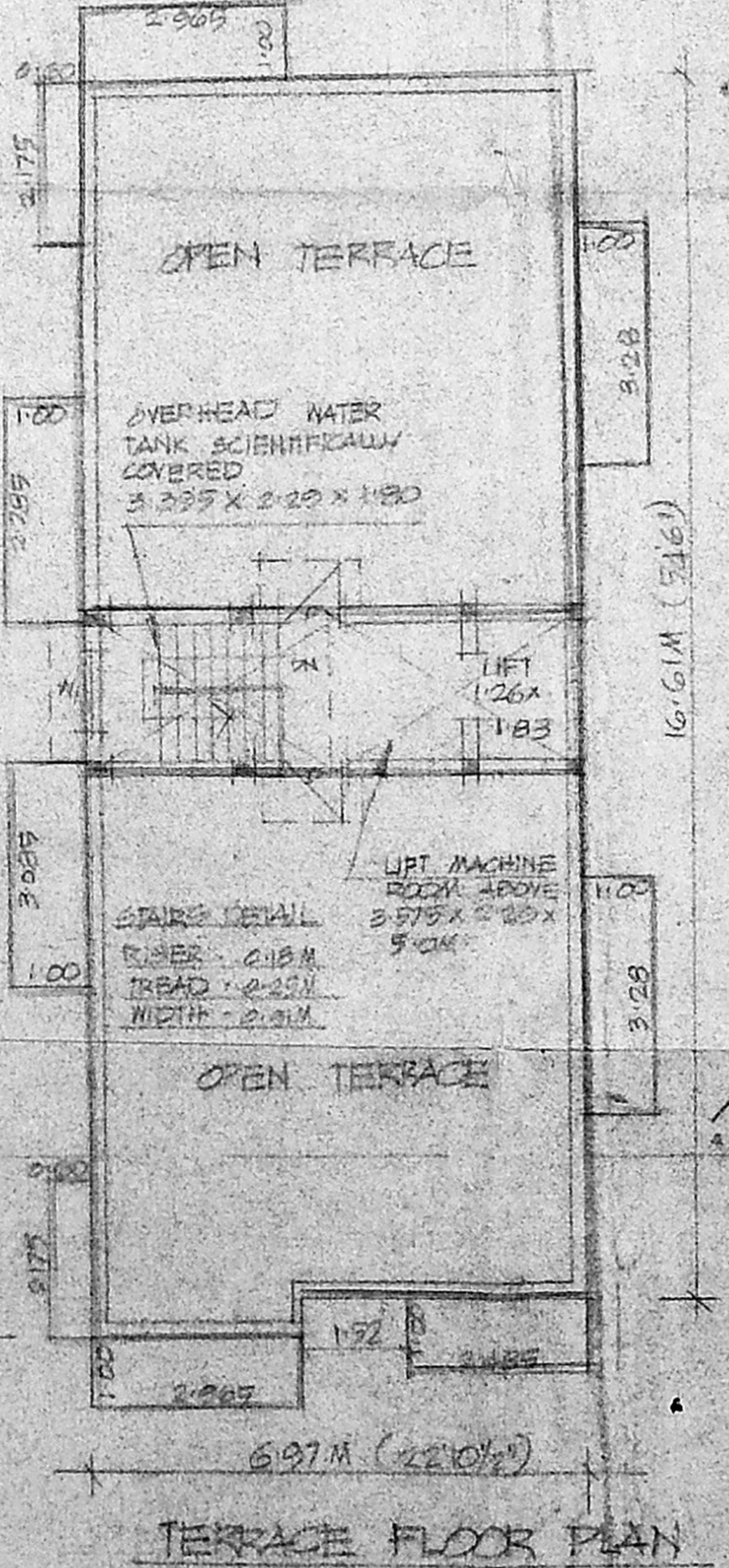
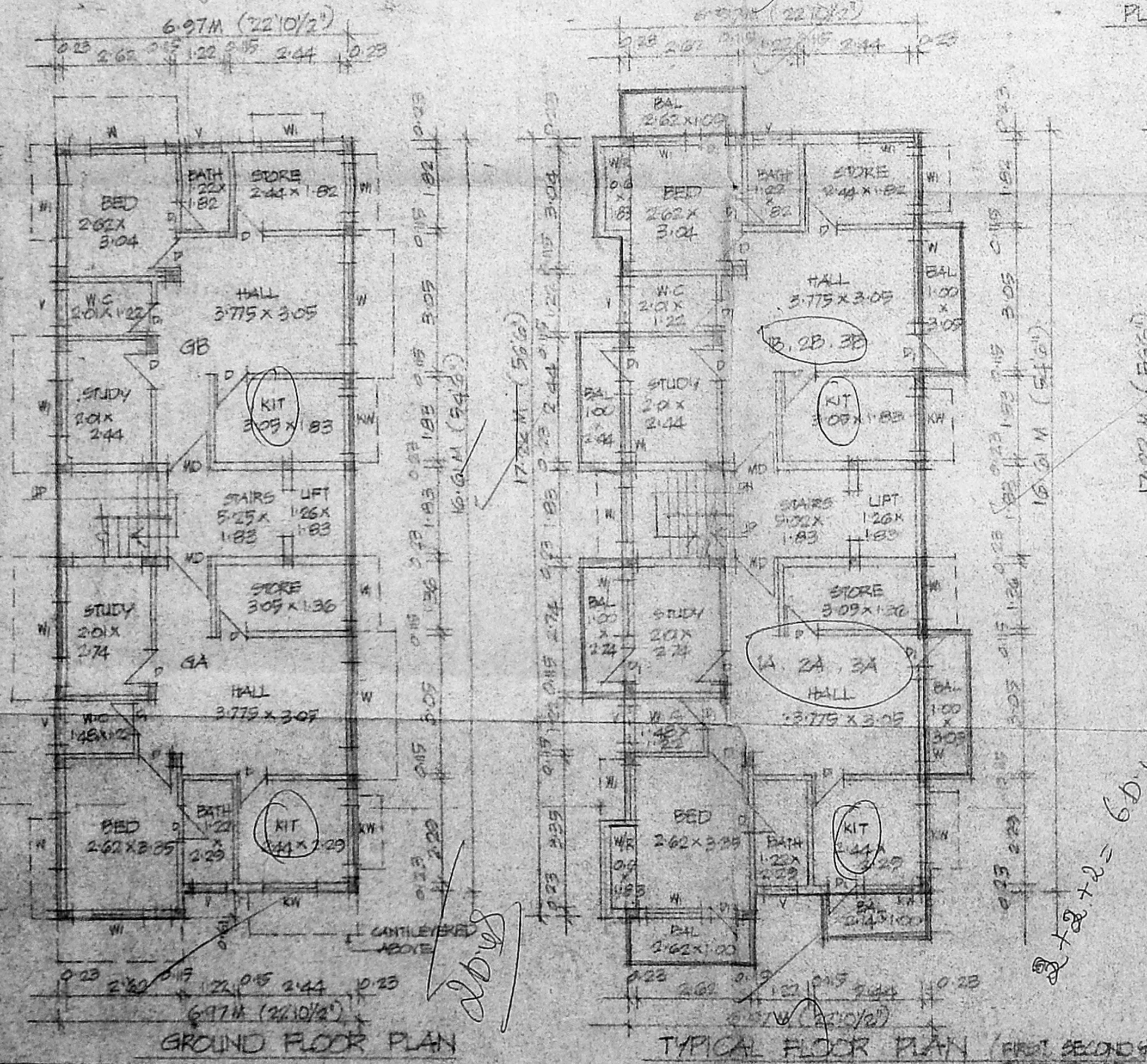
SECOND FLOOR AREA = 141.035 "

THIRD FLOOR AREA = 141.035 "

TOTAL BUILT UP AREA = 540.685 "

F.S.I = 1.49 TIMES

PLOT COVERAGE = 38.93%



COLOUR INDEX

PROPOSED ROAD [Symbol]

BOUNDARY [Symbol]

ALL DIMENSIONS ARE IN METRES

W. B. [Signature]

B. V. [Signature]

SIGNATURE OF OWNER

P. BALAKUMAR B.E.,
 Licensed Surveyor Class-1/52
 Corporation of Chennai,
 10, Gnanapavan II Street,
 Teyyanpet, Chennai-18. Ph: 415482